









Housing Opportunity Area 3 - Sorrento Laneway Lots

Legend

-  Housing Opportunity Area
-  Proposed R20/R25 coding
-  Existing commercial/mixed use area
-  Existing public use including schools
-  Existing parks
-  Railway stations
-  Bus routes
-  R20 No changes to residential density

R20

Sorrento

R20

Duncraig

R20

Marmion

