














City of Joondalup

Housing Opportunity Area 6

- Whitfords Station to Goollelal Drive
As revised - December 2012

Legend

-  Housing Opportunity Area
-  Proposed R20/R40 coding
-  Proposed R20/R60 coding
-  Existing commercial/mixed use area
-  Existing public use including schools
-  Existing parks
-  Existing civic uses
-  Existing private schools
-  Railway stations
-  Bus routes
-  R20 No changes to residential density

Craigie

R20

Woodvale

R20

Woodvale Centre

R20

Whitfords Station



R20

R20

Padbury

Kingsley

100 0 100 200 Meters

Housing Opportunity Area 6